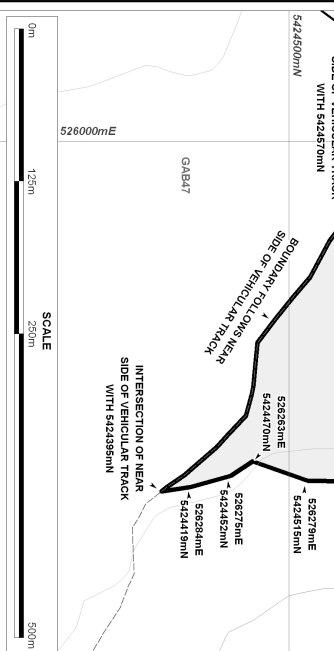
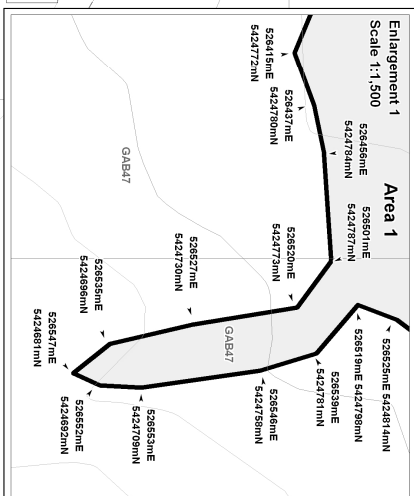
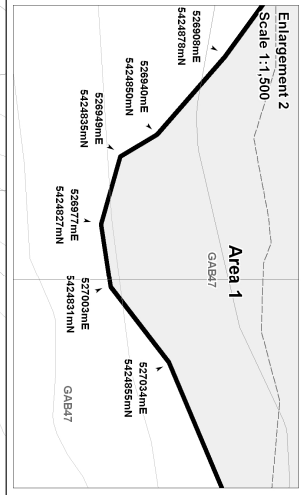

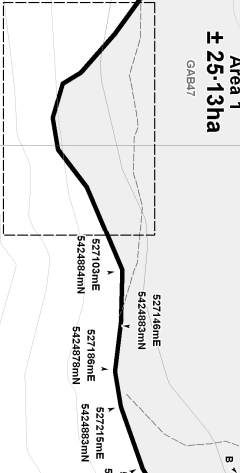
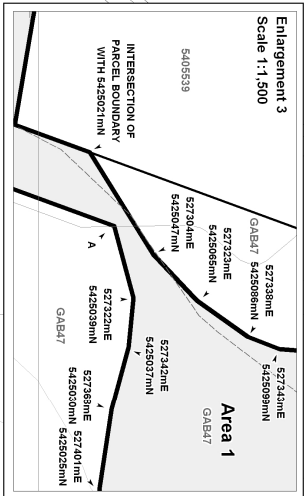



NOTE:

1. Conservation Covenant Area 1 is part of FR251315-1. All boundaries of Area 1 are indicated by heavy black lines and their positions are defined by the accompanying descriptions.
2. All boundaries are parcel boundaries or straight lines unless otherwise described. Details of individual land parcel boundaries may be accessed through the Land Information System Tasmania (the LIST).
3. The Conservation Covenant Area excludes land burdened by wayleave easements.
4. The Conservation Covenant Area excludes all publicly maintained roads, or lands acquired or reserved for road purposes, regardless of whether or not such roads or road reserves are depicted on this plan.

LEGEND



BOUNDARY DESCRIPTION
 A - B. BOUNDARY FOLLOWING THE MERGERS FROM AND PARALLEL TO PARCEL BOUNDARY POINT LOCATION
 A INTERSECTION OF PARALLEL BOUNDARY WITH 5425031mN
 B INTERSECTION OF PARALLEL BOUNDARY WITH 5424884mN



	CONSERVATION COVENANT						
	LOCALITY OF PATERSONIA						
No.	PRODUCTION / AMENDMENT	AUTHORITY	REFERENCE	DRAWN	APPROVED	DATE	SCALE
1.	PRODUCTION	RMC - Boume	GIS-3203	PCD	<i>[Signature]</i>	01/07/2008	1 : 3,000
INFORMATION AND LAND SERVICES - DEPARTMENT OF PRIMARY INDUSTRIES AND WATER		GAZETTED:		STAT. RULE:			
CENTRAL PLAN REGISTER						CPR 8237	