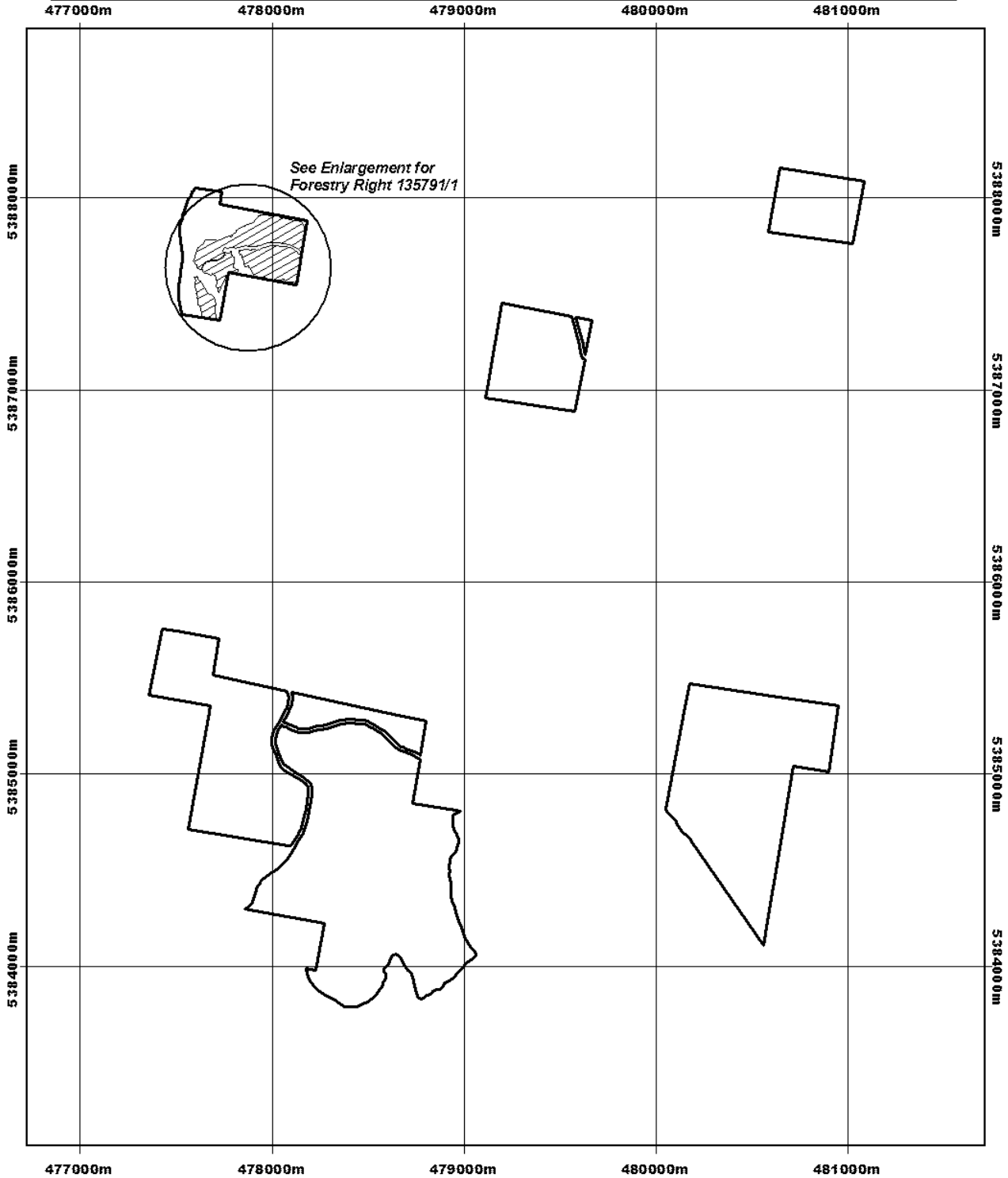


**FORESTRY RIGHT DIAGRAM
(Folio of the Register Volume 135791 Folio 1)
(Dealing C446473)**

Gunns Ref	D02CL352y	Survey Date	14/05/2003
Centroid (Title)	E479219 N5385970	Scale at A3	1:20000



Note: The lands hachured on this diagram indicate the extent of new forestry rights being granted under this dealing.
This diagram is stored on a digital file which is held by the Grantee, the Grantor and with the recorder of titles.
This diagram is a true copy from that digital file which also stores the precise geographical coordinates used to define the forestry right's.
The new forestry rights depicted on this diagram exclude roads and railways excluded from the title at the date of registration of this dealing.
Data depicted in the diagram was surveyed using differentially corrected GPS data, accurate to within 1 to 3 metres.



Legend:



-  Title Boundary
-  New Forestry Right

Diagram Prepared by Melanie Dare,
GIS Administrator, Gunns Limited

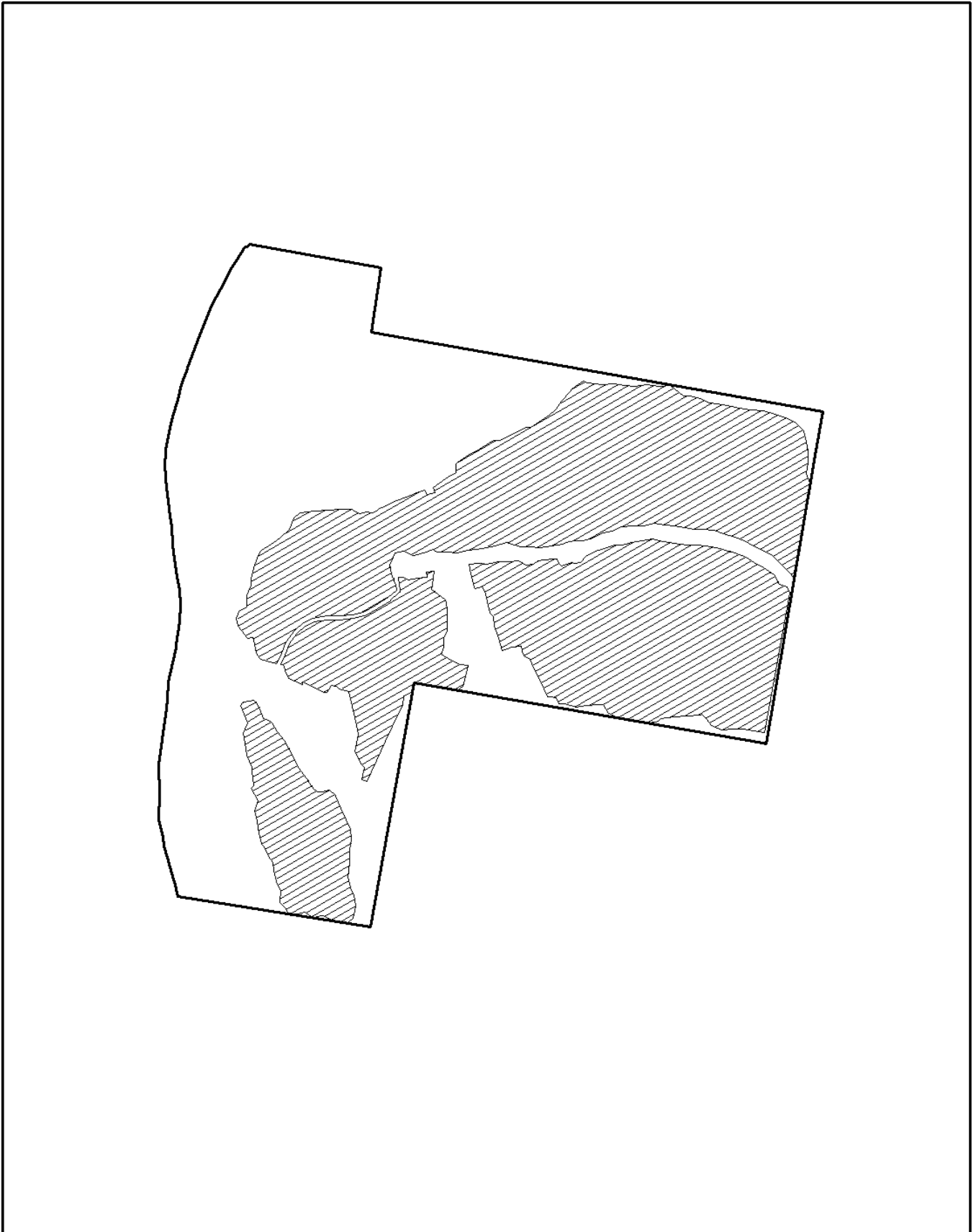


Map presented in ADG 1966, AMG Zone 55.

ANNEXURE PAGE

DEALING C446473

ENLARGEMENT FOR FORESTRY RIGHT DIAGRAM - FR135791/1



Scale 1:5 000

Diagram Prepared by Melanie Dare,
GIS Administrator, Gunns Limited



Map presented in ADG 1966, AMG Zone 55.